












Aviva Wind Turbine Site Plan (Proposed)

-  Planning Red Line Boundry
-  Existing Parking Area
-  Proposed Turbine Location
-  Turbine Blade Swept Area
-  Crane Hard Standing
-  Temporary Compound
-  Temporary Blade Laydown Area
-  Transformer Kiosk
-  Proposed Cable Route

Scale 1:500

Drawn By	NM	Date	09/03/22
Checked By	RG	Revision	001



© OpenStreetMap contributors - the data is available under the Open Database Licence - opendatacommons.org

